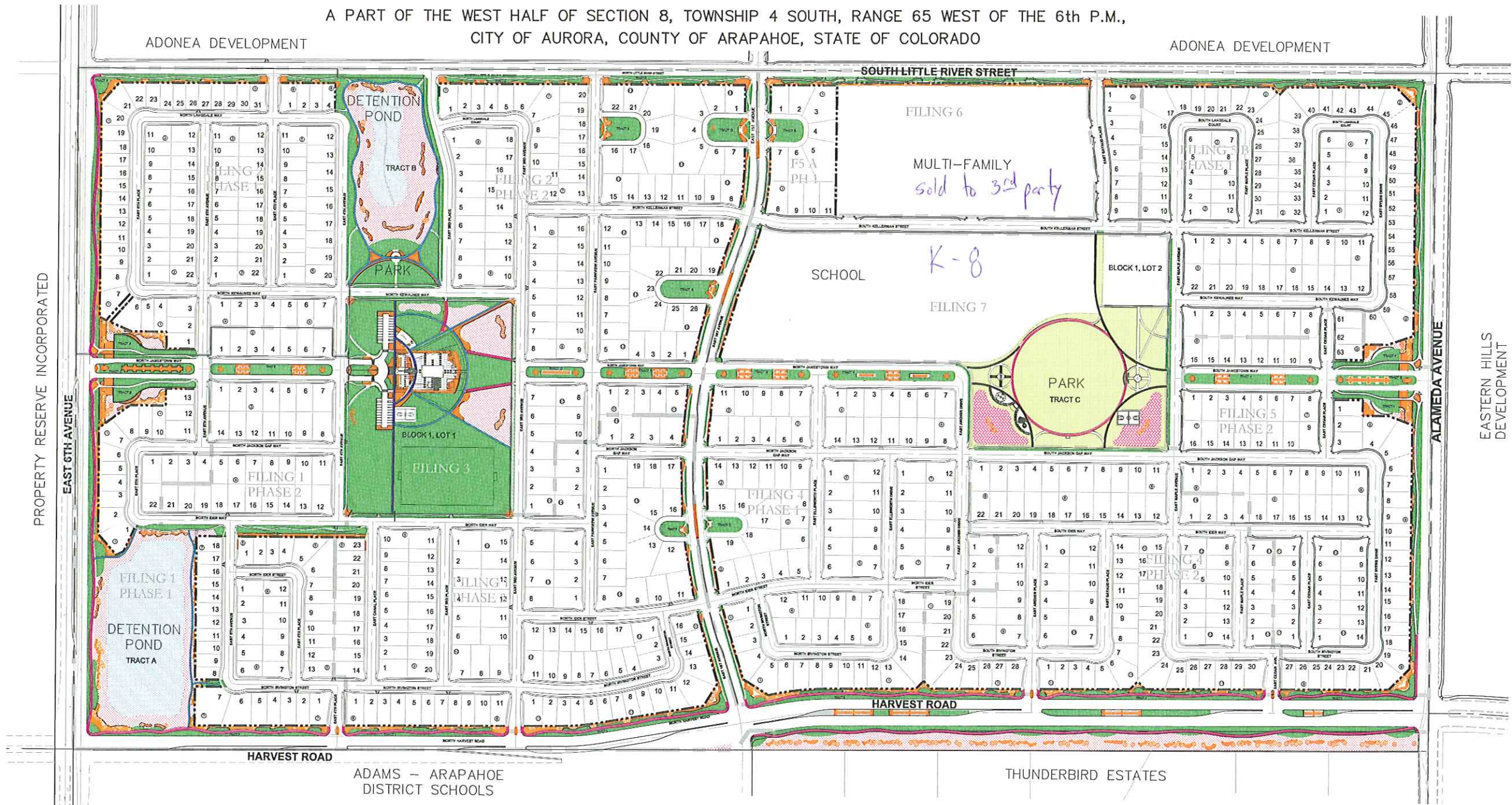
















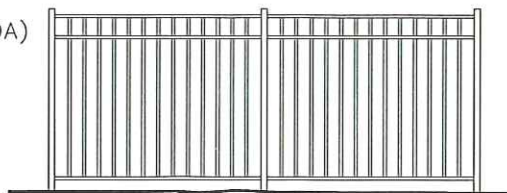
TRADITIONS SUBDIVISION

A PART OF THE WEST HALF OF SECTION 8, TOWNSHIP 4 SOUTH, RANGE 65 WEST OF THE 6th P.M.,
CITY OF AURORA, COUNTY OF ARAPAHOE, STATE OF COLORADO



LEGEND

-  WETLAND SEED MIX (OWNED AND MAINTAINED BY HOA)
-  DRYLAND SEED MIX (OWNED AND MAINTAINED BY HOA)
-  IRRIGATED SOD 90/10 FESCUE BLUEGRASS BLEND (OWNED AND MAINTAINED BY HOA)
-  MISC. LANDSCAPE (SEE LANDSCAPE PLANS FOR DETAIL) (OWNED AND MAINTAINED BY HOA)
-  IRRIGATED SOD 90/10 FESCUE BLUEGRASS BLEND (OWNED AND MAINTAINED BY CITY)
-  DRYLAND SEED MIX (OWNED AND MAINTAINED BY CITY)
-  10' TRAIL (SEE LANDSCAPE PLANS FOR DETAIL) (OWNED AND MAINTAINED BY HOA)
-  8' TRAIL (SEE LANDSCAPE PLANS FOR DETAIL) (OWNED AND MAINTAINED BY HOA)
-  6' TRAIL (SEE LANDSCAPE PLANS FOR DETAIL) (OWNED AND MAINTAINED BY HOA)
-  8' TRAIL (SEE LANDSCAPE PLANS FOR DETAIL) (OWNED AND MAINTAINED BY CITY)
-  6' TRAIL (SEE LANDSCAPE PLANS FOR DETAIL) (OWNED AND MAINTAINED BY CITY)
-  METAL FENCE (SEE LANDSCAPE PLANS FOR DETAIL)
-  BLOCK NUMBER
-  LOT NUMBER



METAL FENCE DETAIL

SCALE: 3/4" = 1'-0"

NOTES:

1. LOT CONFIGURATION, TOTAL LOT COUNT, AND SITE FEATURES SHOWN REFLECT THE DESIGN CONCEPT AS ON MARCH, 2006. MODIFICATIONS MAY OCCUR DURING FINAL CONSTRUCTION.

2. TRACTS SHOWN ARE TO BE OWNED AND MAINTAINED BY THE HOA WITH THE EXCEPTION OF FILING 7, TRACT C (PARK) WHICH WILL BE GRANTED TO THE CITY OF AURORA.

3. DR HORTON, MELODY SERIES MAKES NO REPRESENTATIONS, GUARANTEE OR PROMISE CONCERNING THE CONSTRUCTION OF IMPROVEMENTS BY ENTITIES OTHER THAN DR HORTON, MELODY SERIES, INCLUDING BUT NOT LIMITED TO THE CONSTRUCTION AND OR INSTALLATION OF PARKS, TRAILS, LANDSCAPING, FENCES, WALLS, RECREATION AMENITIES, OR OTHER IMPROVEMENTS BY LOCAL GOVERNMENT, SPECIAL DISTRICTS, SCHOOL DISTRICTS, HOME OWNER ASSOCIATIONS OR OTHERS.

TRADITIONS
SITE FEATURE MAP
APRIL 2006



SCALE: 1" = 200'